

PLAT OF SURVEY
&
PIER LOCATIONS

ON OUTLOT 1, 2, & 3 OF BLOCK
7 OF COOL HILL PARK 1ST ADD.
LOCATED IN SEC. 35, TOWN 4
NORTH, RANGE 16 EAST, TOWN
OF LAGRANGE, WALWORTH
COUNTY, WISCONSIN.

SURVEYED FOR: LEO KALINOSKI
P.O. BOX 8007
JANESVILLE, WIS.
53547



LEGEND

- = FOUND IRON ROD 3/4"
- = FOUND IRON ROD 1 3/16"
- = FOUND IRON PIPE
- () = RECORDED AS DIMENSION

NOTE: RIPARIAN INTERESTS AS DETERMINED
BY USING THE COLONIAL METHOD.

Note: This survey plat is not
certified unless signed
and sealed in red ink.




Note: This survey subject to Wisconsin lien laws.
This Plat of Survey is the notice of intent
to file lien. Lien waiver required.

Copyright © 1992 by Jensen Surveying & Mapping S.C.

All rights reserved. No part of this survey plat may be
reproduced or transmitted in any form by any means - graphic,
electronic, or mechanical, including photocopying, tracing, or
information storage and retrieval systems - without permission in
writing from Thomas P.A. Jensen, Jensen Surveying & Mapping S.C.

I, Thomas P.A. Jensen, Wisconsin Registered Land Surveyor,
do hereby certify that this survey was performed by me, or under
my direction, in full compliance with the owner's/agent's instru-
ctions and Chapter A-E 7 of the Wisconsin Administrative Code
"Minimum Standards For Property Surveys"; and that this map is
an accurate representation thereof to the best of my knowledge
and belief.

Thomas P.A. Jensen R.L.S-1084
Jensen Surveying & Mapping S.C.



HCH1-5 HCH1-8
HCH1-6 HCH1-9
HCH1-7

SHEET 1 OF 5 SHEETS

JOB REFERENCE NO. 1992.139

416-864